




**CITY OF PACIFICA**

**DEPARTMENT OF PUBLIC  
WORKS**

**ENGINEERING DIVISION**


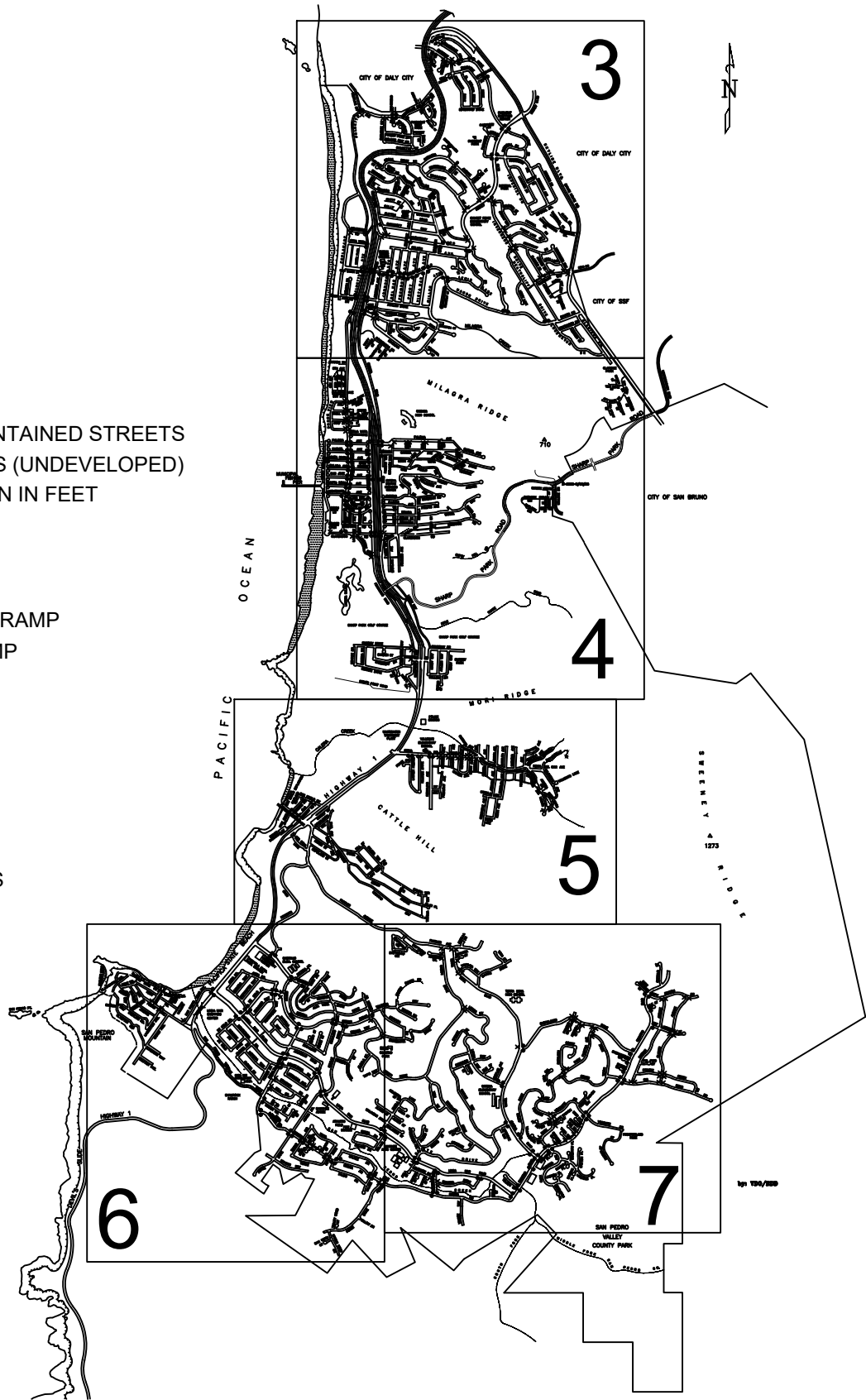


**ADA ACCESSIBLE RAMP  
SURVEY 2020**

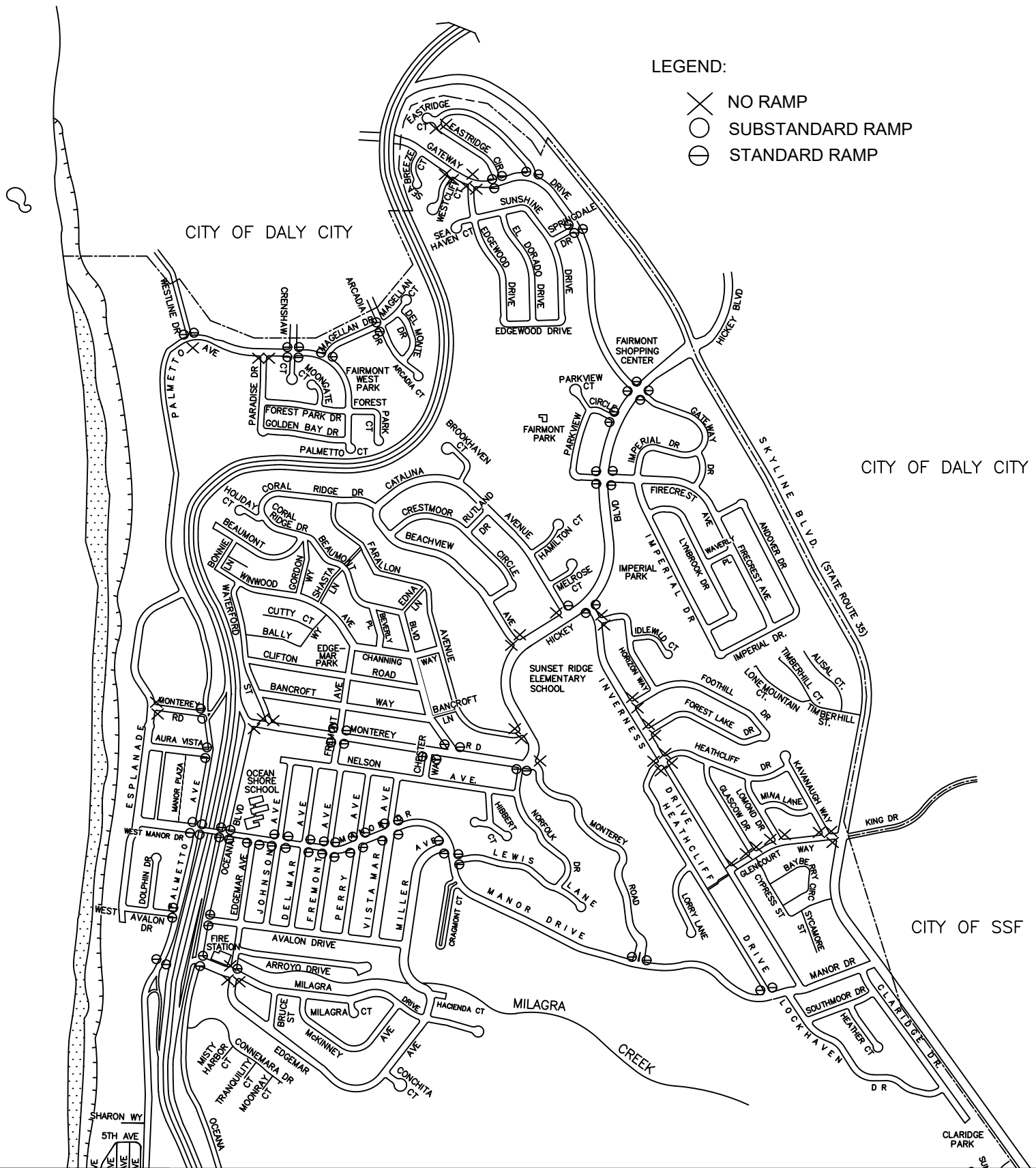
LEGEND:

- == CITY STREETS
- PRIVATELY MAINTAINED STREETS
- === PAPER STREETS (UNDEVELOPED)
- △ PEAK ELEVATION IN FEET
- ☼ SANDY BEACH
- ▬ OCEAN BLUFFS
- ⊗ NO RAMP
- SUBSTANDARD RAMP
- ⊖ STANDARD RAMP

THIS MAP IS BASED ON A SURVEY OF FILED CONDITIONS ON MAJOR STREETS AND BUS ROUTES



# ADA ACCESSIBLE RAMP SURVEY 2020



LEGEND:

- ✕ NO RAMP
- SUBSTANDARD RAMP
- ◌ STANDARD RAMP

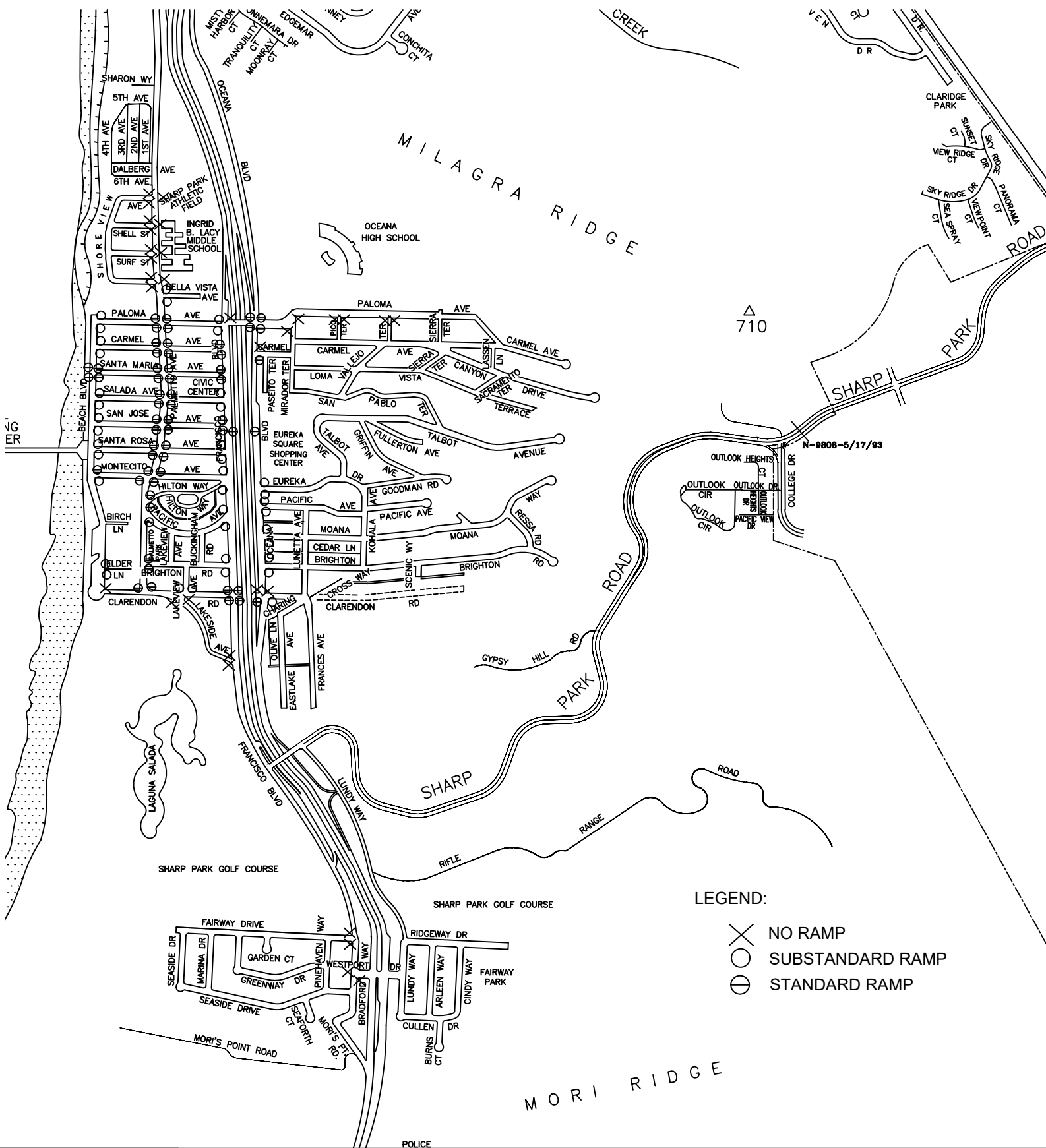
CITY OF DALY CITY

CITY OF DALY CITY

CITY OF SSF



# ADA ACCESSIBLE RAMP SURVEY 2020

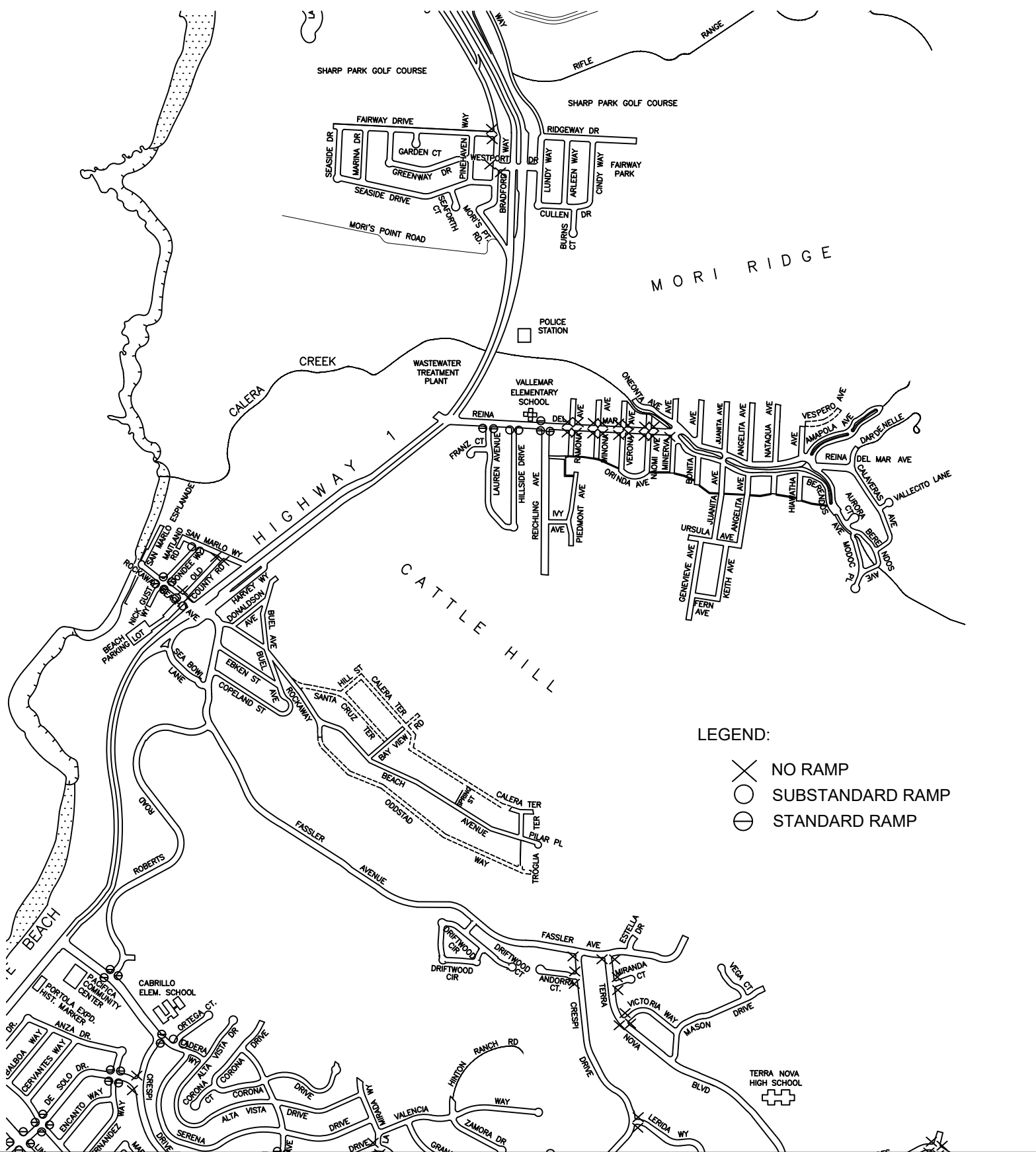


LEGEND:


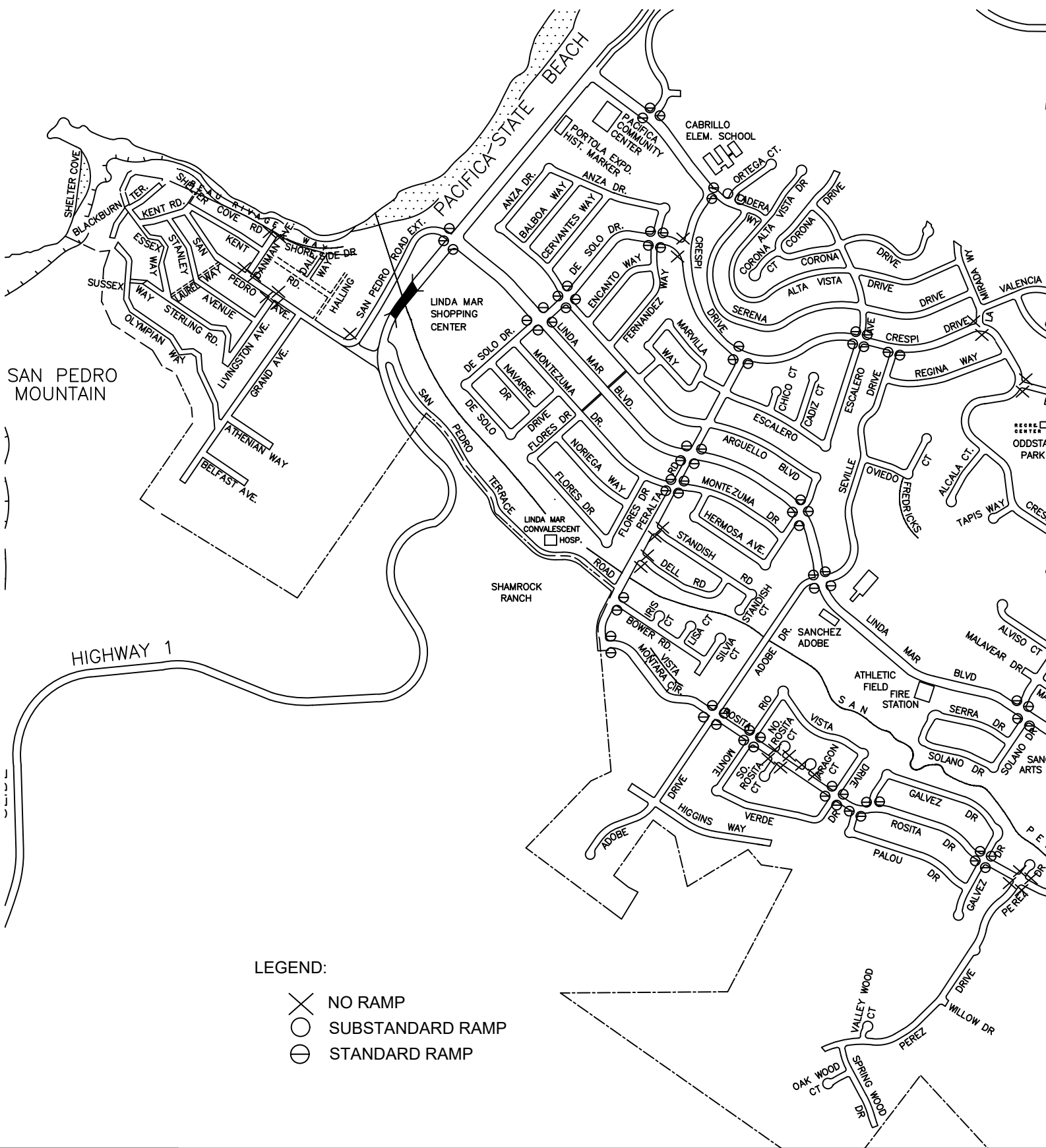
- X NO RAMP
- SUBSTANDARD RAMP
- ◐ STANDARD RAMP



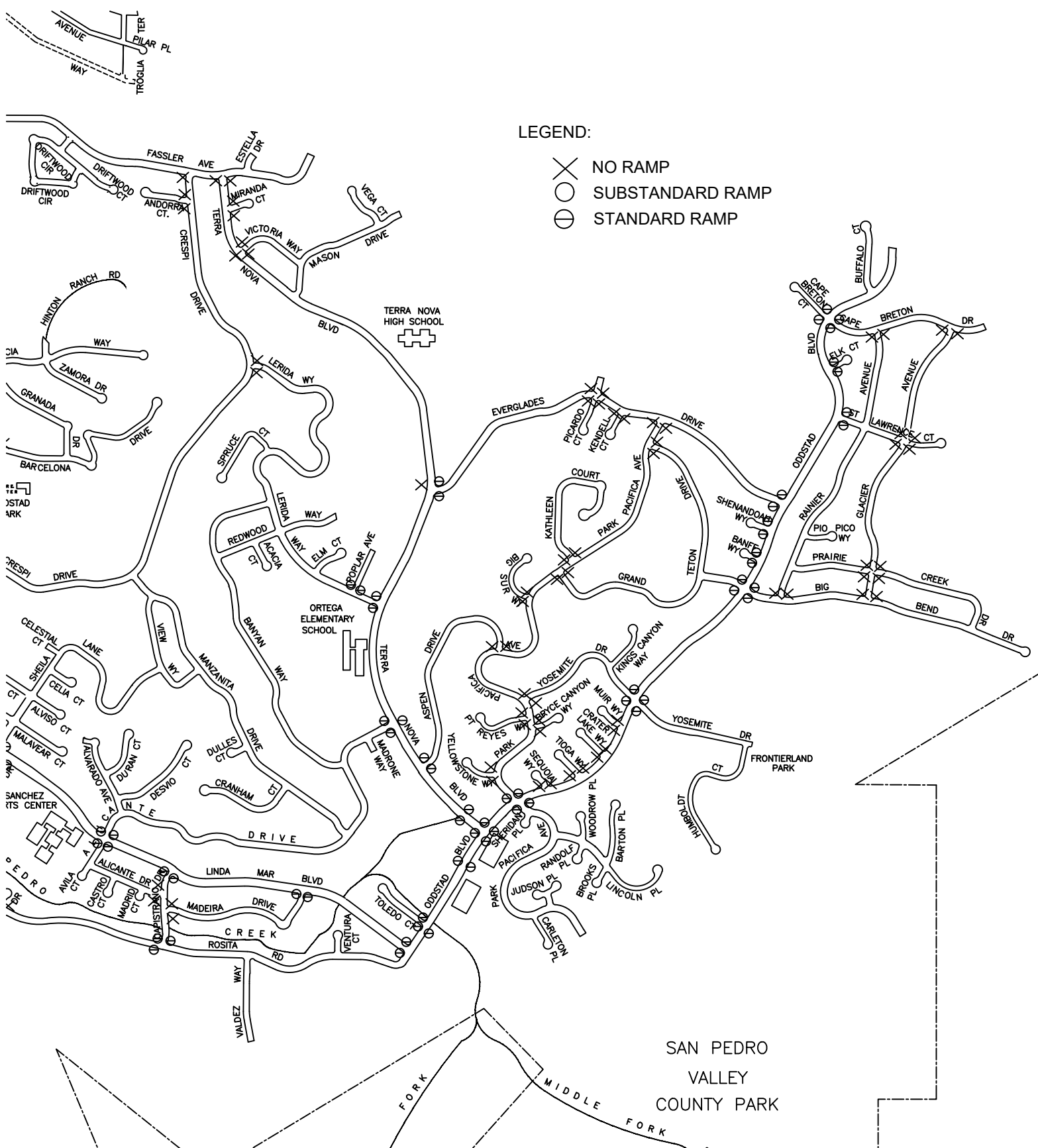
# ADA ACCESSIBLE RAMP SURVEY 2020




# ADA ACCESSIBLE RAMP SURVEY 2020



# ADA ACCESSIBLE RAMP SURVEY 2020



SAN PEDRO VALLEY COUNTY PARK



# ADA ACCESSIBLE RAMP SURVEY 2020